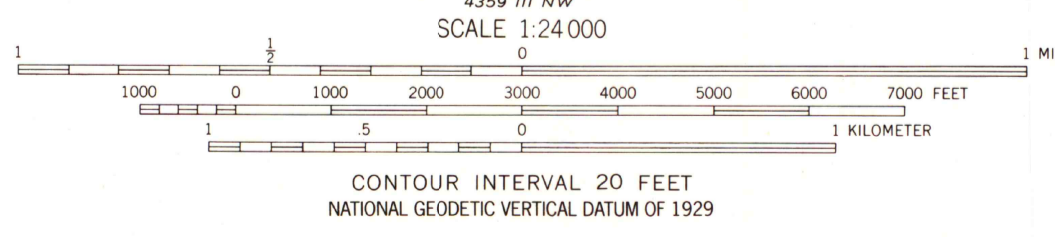
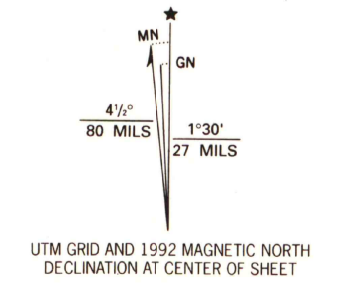




A.H. ROBINSON
MAP LIBRARY
MAR 24 1994
University of Wisconsin
Madison
U.S. Regional
Depository Copy
DO NOT DISCARD

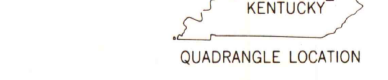
Produced by the United States Geological Survey
Control by USGS and NOS/NOAA
Topography by photogrammetric methods from aerial photographs
taken 1950. Field checked 1951. Revised 1965.
Projection: Kentucky coordinate system, south zone
(Lambert conformal conic)
10,000-foot grid ticks: Kentucky coordinate
system, south and north zones
1000-meter Universal Transverse Mercator grid ticks, zone 17, shown in blue
1927 North American Datum (NAD 27)
North American Datum of 1983 (NAD 83) is shown by dashed corner ticks
The values of the shift between NAD 27 and NAD 83 for 7.5-minute
intersections are given in USGS Bulletin 1875
Fine red dashed lines indicate selected fence and field lines where
generally visible on aerial photographs. This information is unchecked



THIS MAP COMPLIES WITH NATIONAL MAP ACCURACY STANDARDS
FOR SALE BY U.S. GEOLOGICAL SURVEY, DENVER, COLORADO 80225, OR RESTON, VIRGINIA 22092
KENTUCKY GEOLOGICAL SURVEY, LEXINGTON, KENTUCKY 40506
AND KENTUCKY DEPARTMENT OF COMMERCE, FRANKFORT, KENTUCKY 40601
A FOLDER DESCRIBING TOPOGRAPHIC MAPS AND SYMBOLS IS AVAILABLE ON REQUEST

ROAD CLASSIFICATION

Heavy-duty	Light-duty
Medium-duty	Unimproved dirt
Interstate Route	U. S. Route
	State Route



HAZEL GREEN, KY.
SW/4 CANNEL CITY 15' QUADRANGLE
37083-G4-TF-024
1965
REVISED 1992
DMA 4359 IV SW - SERIES V853

Revisions shown in purple and woodland compiled in
cooperation with State of Kentucky agencies from
aerial photographs taken 1988 and other sources
Contours not revised. This information not field checked
Map edited 1992